CAUCASUS 1:500,000. TBILISI

FIRST EDITION

SHEET 2

P. T. G.
C. 17/2

1,950,000 m.E. 6 7 8 9 2,000 1 2 3 4 5 6 7 8 9 2,100 1 2 3 4 5 6 2,170,000 m.E.

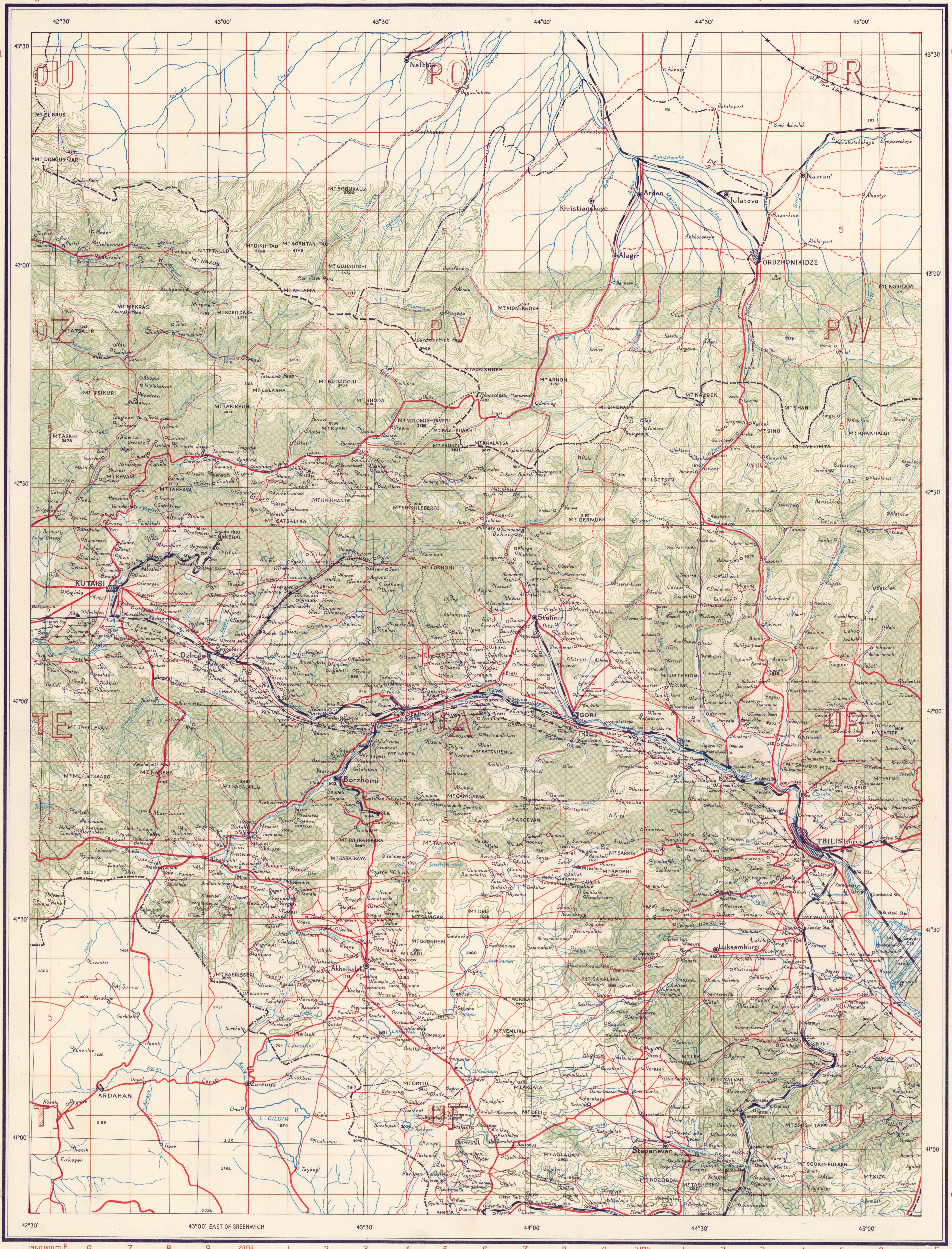

1,120,000 m.N. 1 1,100 9 8 7 6 5 4 3 2 1 1,000 9 8 7 6 5 4 3 2 1 900 9 8 7 6 5 4 830,000 m.N.

1,950,000 m.E. 6 7 8 9 2,000 1 2 3 4 5 6 7 8 9 2,100 1 2 3 4 5 6 2,170,000 m.E.



TO GIVE A GRID REFERENCE ON THIS SHEET
Use only LARGER Grid figures viz...... 70

POINT KOBI
LETTER. *From face of map*.......... PW
EASTINGS.
Take figure of West edge of small square in which point lies 1
Estimate tenths eastwards 7
17
NORTHINGS.
Take figure of South edge of small square in which point lies 1
Estimate tenths northwards 5
15
REFERENCE .... P.W. 1715
Unit........metre Square........10,000 Reference to nearest 1000

GRID DATA

Projection of Grid	*Lambert Conical Orthomorphic Caucasus Zone.*
Spheroid	*Clarke 1880.*
Origin	*39°30'N. 45°E.*
Scale Factor	*649/650*
False Co-ordinates of Origin	*2,155,500 m.E. 675,000 m.N.*

REFERENCE

- Railway, normal gauge, double track, with station
- Railway, normal gauge, single track
- ,, narrow gauge
- ,, under construction
- Main Roads (metalled)
- Other Motor Roads and Cart Roads
- Tracks
- Boundaries, International
- ,, Southern Caucasus
- ,, Republics of Caucasus
- ,, Independent republics and Suburban administrative zones
- Towns of 1st importance (over 50,000 inhabitants) — BATUMI
- ,, ,, 2nd ,, (10,000 to 50,000 inhabitants) — TELAVI
- ,, ,, 3rd ,, — Sihnah
- Small Towns and Villages — Vartanlu
- Factories and Works
- Mines
- Oil Pipe Line — Pipe Line
- Rivers
- Canals
- Aqueducts — Over-gd. Under-gd.
- Marshes and Swamps
- Names of Physical Features — MT KILIMAS
- Contours at 250 metres interval (every 1,000 m. accentuated) — 2750, 2250
- Form Lines
- Trigonometrical points — 2713
- Heights in metres — 5641
- Woods
- Marine Contours at 250 and 500 metres. — 500, 250

Geographical Section, General Staff, No. 4196.
War Office 1941.

Scale 1:500,000

Miles 10 5 0 10 20 30 40 50 Miles
Kilometres 10 5 0 10 20 30 40 50 60 70 Kilometres

Contours at 250 metres interval (every 1,000 m. accentuated)

Compiled, Drawn and Photolithographed by War Office 1941.
Printed by War Office 1941.

INDEX TO ADJOINING SHEETS

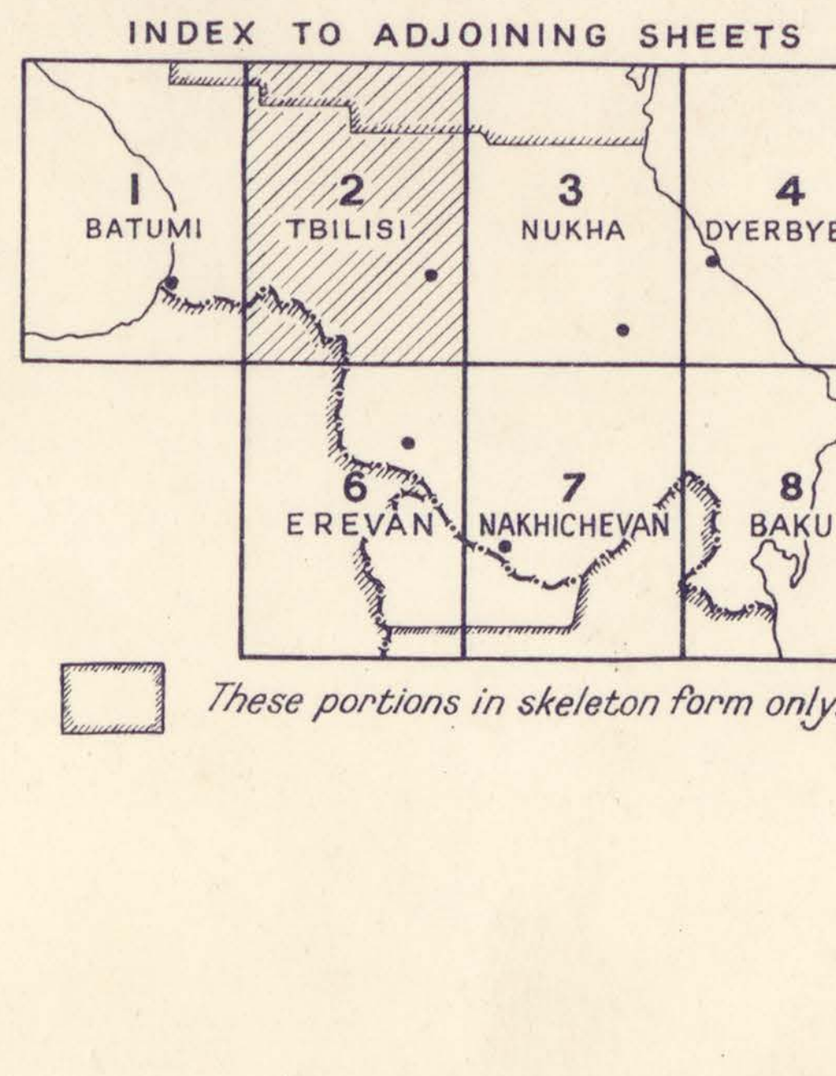

These portions in skeleton form only.

ADMINISTRATIVE INDEX

AUTHORITIES

Southern Caucasus 1:500,000 Series 1931.
Turkey 1:200,000 series. Turkish General Staff 1930-31.
,, 1:800,000 ,, ,, ,, ,, 1936.
U.S.S.R. 1:1,000,000 series. Russian Military Topo. Dept. 1928-29.
,, 1:420,000 ,, ,, ,, ,, ,, 1921-23.
Railway map of U.S.S.R. 1:2,500,000. Moscow, 1937.

SALES COPY
PRICE 2/6