EUROPE
Scale 1:1,000,000

BRUXELLES – FRANKFURT a. MAIN
(BRUSSELS)

SECOND EDITION ARMY/AIR STYLE

NORTH M 32
& part of M 31

PANC. 799/5





8° W. (DEC. 1943) 0 hrs. 16 mins.
7° W. (DEC. 1943) 0 hrs. 24 mins.
6° W. (DEC. 1943) L.M.T. 0 hrs. 32 mins. ahead of G.M.T
5° W. (DEC. 1943) 0 hrs. 40 mins.

G.S.,G.S. No 2758.
Published by War Office, 1942.
2nd. Edition 1944.
10,000/7/45. Ch.

Annual change about 9′ Easterly.

Reference

Railways, two or more tracks	
" single	
" narrow gauge	
" under construction, with date	(1/43)
Roads, two carriage ways	
" " " under construction, with date	(1/43)
" 1st. class	
" 2nd. "	
Other roads and tracks	
Rivers and streams	
Canals	
Marshes and swamps	
Minus spot heights on land below Sea level	·7
Names of mountain and hill ranges	ARDENNES
" peaks with altitudes in metres	·816 Erbes K.
Boundaries, international (1938)	
" " undemarcated (1938)	
" provincial	
Towns of 1st. importance	ESSEN
" 2nd. "	Mainz
" 3rd. "	Metz
" 4th. "	Ahlen
" 5th. "	Mering
Contours at 100 and 200 metres, and above at 200 metre intervals	200

GLOSSARY
GERMAN

Bad	Bath, Spa
B., Berg	Hill, Mountain
Burg	Stronghold
Dorf	Village
Geb., Gebirge	Mountains
Heide	Heath
Höhe	High
-Hsn., -Hausen	House (in place names)
K., Kanal	Canal
Neu., neue	New
Ndr., Nieder	Lower
Ober	Upper
S., See	Lake
Unter	Under, Lower
Wald	Wood

GLOSSARY
FRENCH

Camp	Camp (Military)
Canal	Canal
Champ	Field
Col	Mountain Pass
Forêt	Forest
Mt., Mont	Hill, Mountain
Pont	Bridge
St., Ste., Saint, Sainte	Saint
S., Sur	On, Upon

GLOSSARY
DUTCH

Bij	By, Near
Diep	Deep (Water)
Gat	Channel, Opening
Neder	Lower
Nieuw, -e	New
Noord	North
Oost, Ooster	East, Eastern
Op	On, Upon
West, Wester	West, Western
Zuid	South

HEIGHTS IN METRES

Scale 1:1,000,000
1 Inch=15·78 Miles or 1·014 Inches=16 Miles

Miles 10 5 0 10 20 30 40 50 60 70 80 90 100 110 120 130 140 150 160 Miles
Kilometres 20 10 0 20 40 60 80 100 120 140 160 180 200 220 240 260 Kilometres
Nautical Miles 10 5 0 10 20 30 40 50 60 70 80 90 100 110 120 130 140 Nautical Miles

Certain main spot heights are indicated by a white tab to improve legibility.

HEIGHTS IN METRES

Revised and Photolithographed by O.S. 1944.

METHOD OF GIVING A POSITION REFERENCE ON THIS SHEET.

First give the code letters denoting the exact degree of latitude and longitude immediately to the South and West of the required point. Then give in figures the distance in minutes of latitude and in minutes of longitude of the point from the degree intersection so described. Thus if 50° N. is represented by AB and 23° W. by XY then the position 50° 08′ N., 22° 33′ W. will be denoted ABXY 0827. Similarly if 50° N. is represented by AB and 5° E. is represented by PQ then the position 50° 17′ N., 5° 38′ E. is ABPQ 1738.

INDEX TO ADJOINING SHEETS

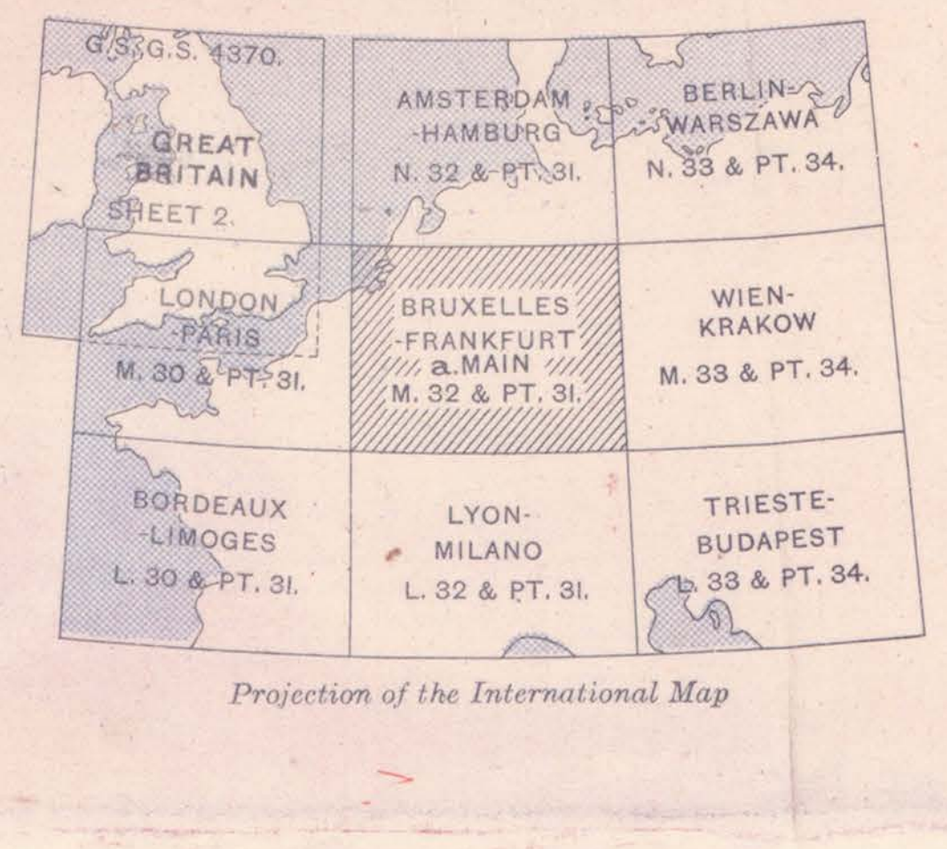

Projection of the International Map