

SIERRA LEONE

Scale 1:500,000

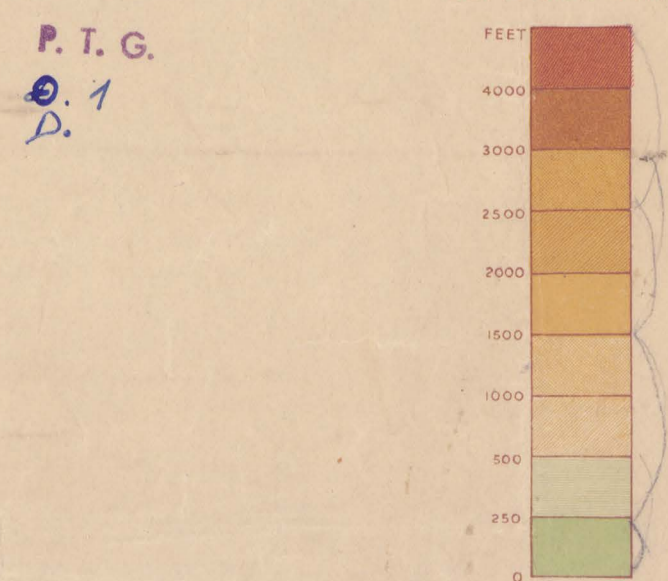

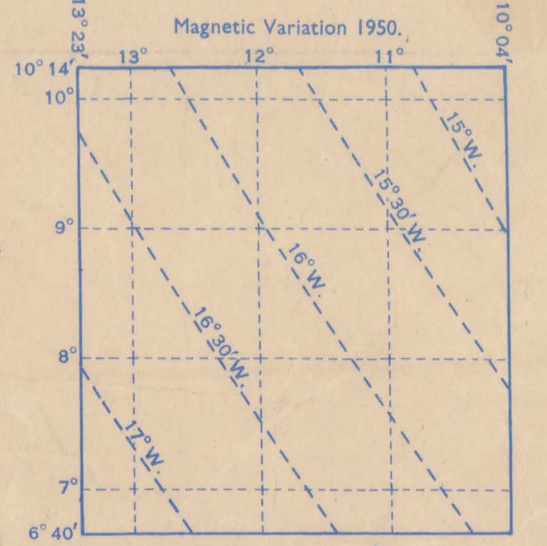
FOURTH EDITION



Geographical Section, General Staff No 3921
 Published at the War Office, 1932. 4th. Edition (Road and Administrative boundaries Amendments) 1949.
 REFERENCE

SCALE - 1 : 500,000 OR 7.692 MILES TO AN INCH.

- | | | |
|--------------------------------|--------------------------------------|-----------|
| International Boundary | Chiefs' Titles | PUJEHUN |
| Provincial Boundaries | Towns and Villages of over 50 houses | TELEHUMA |
| District Boundaries | Provincial Head Quarters | KENEMA |
| Railways | District | MAKENI NG |
| Railways under construction | Rest House | |
| Motor Roads | Telegraph Office | |
| Hammock Roads | Post Office | |
| Height above Sea Level in feet | Ferry | |
| Height in Village | Water | |
| Hammock Roads (Motorable) | Motor Roads (Projected) | |



Reproduced from a map surveyed and drawn by
 Sierra Leone Survey Department.
 Amendments supplied by Survey and Lands
 Department, Sierra Leone, 1949.
 Printed by O.S. 1949.

SALES COPY
 PRICE 5/-