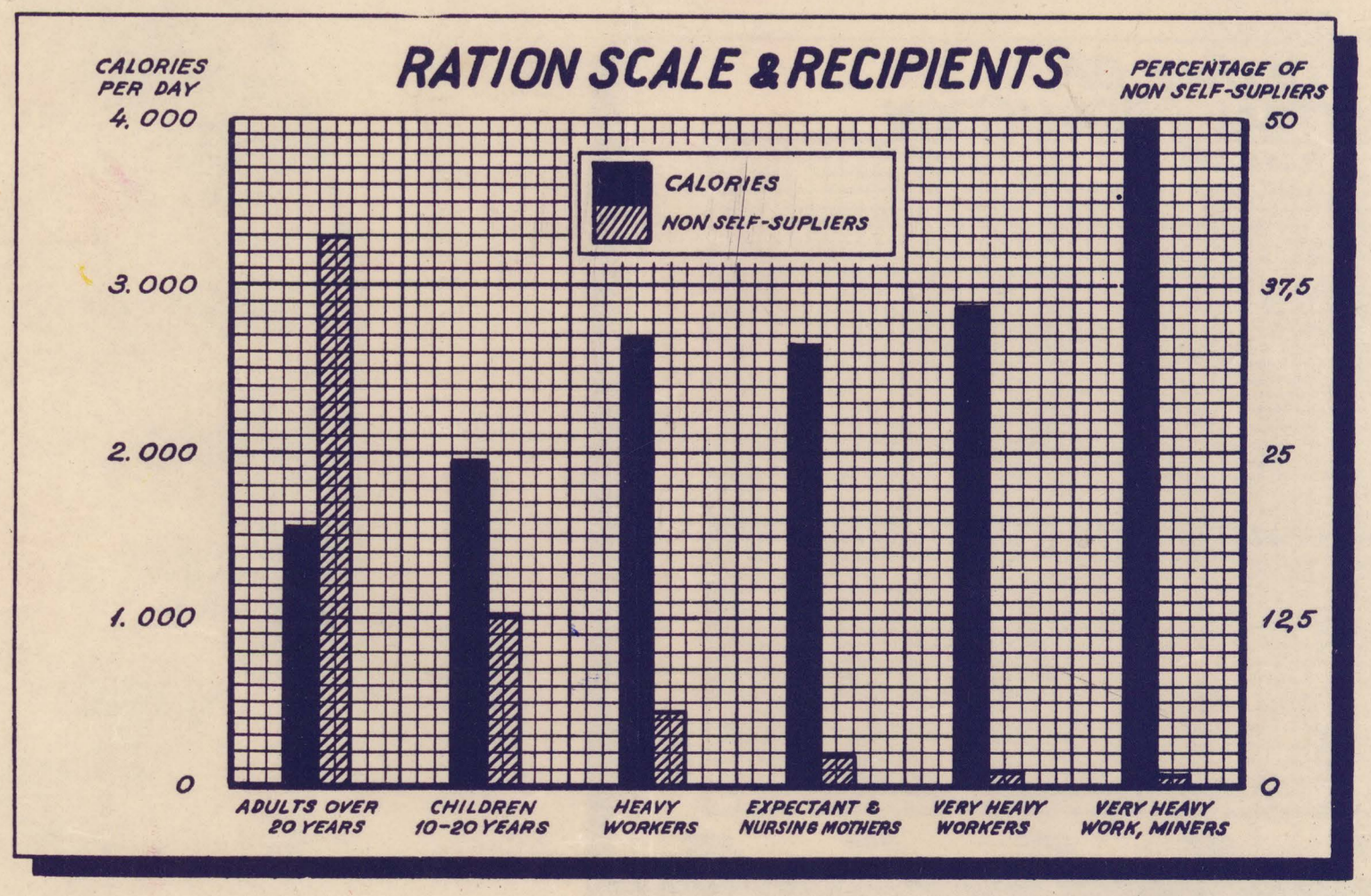
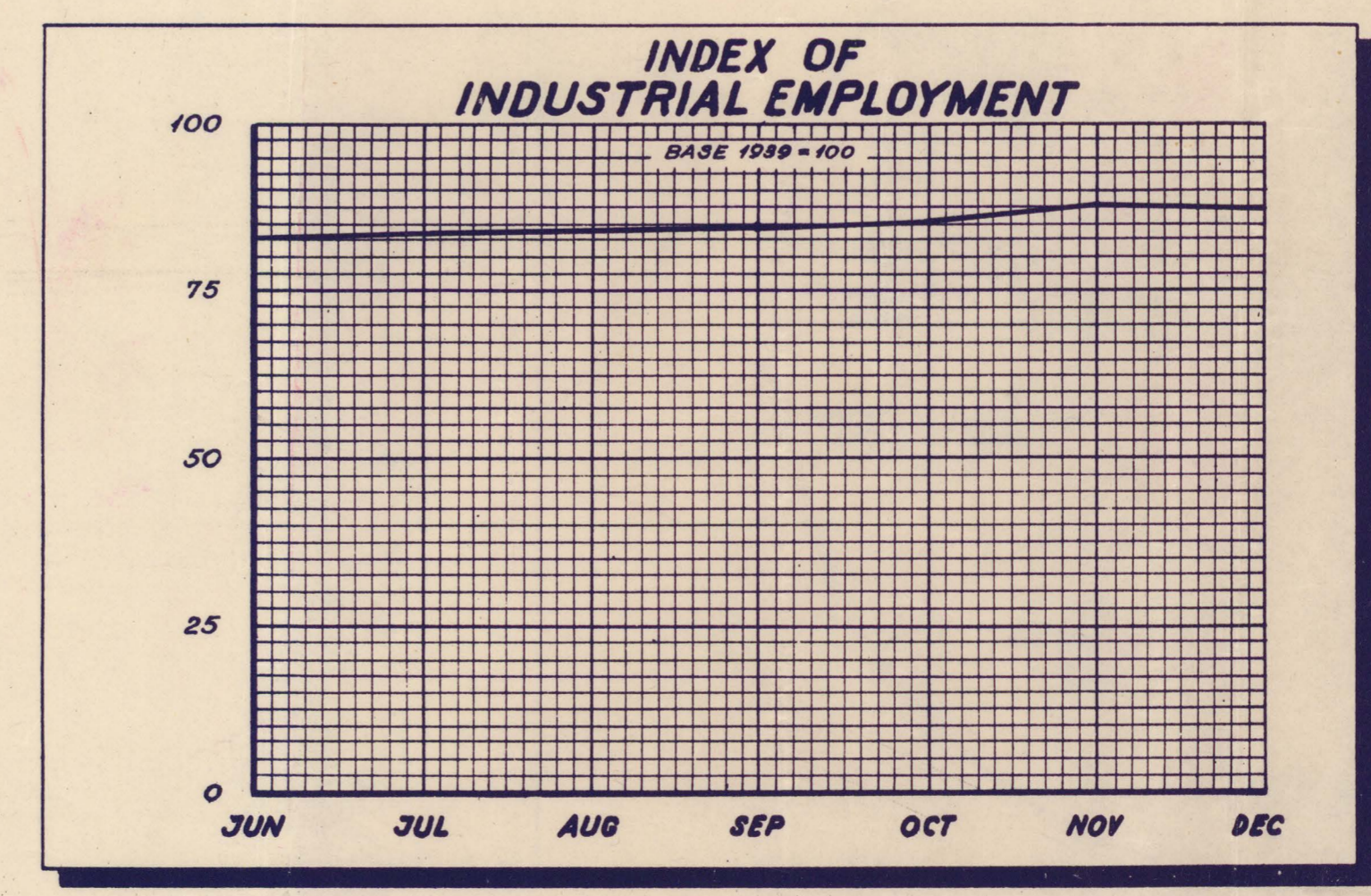
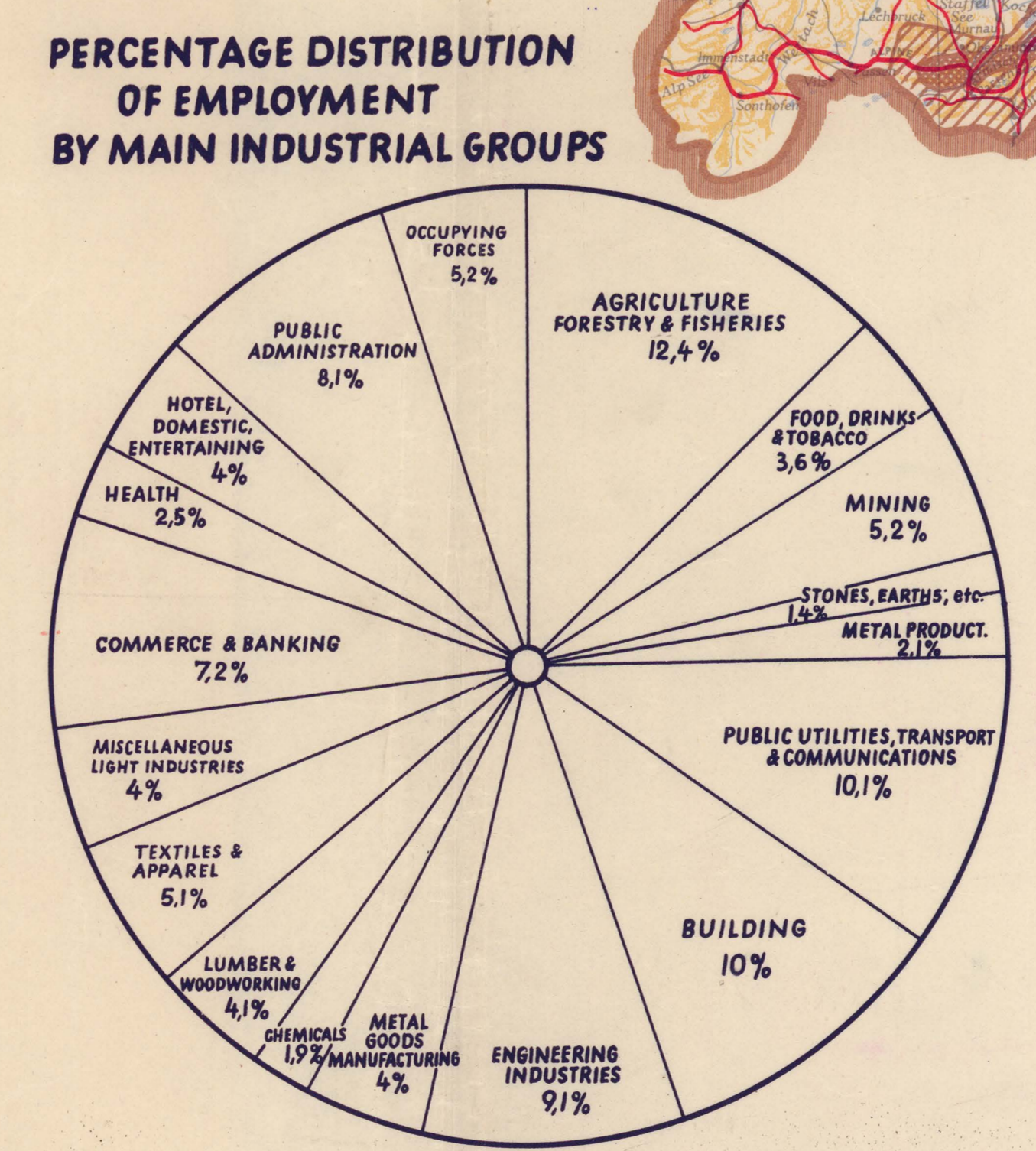
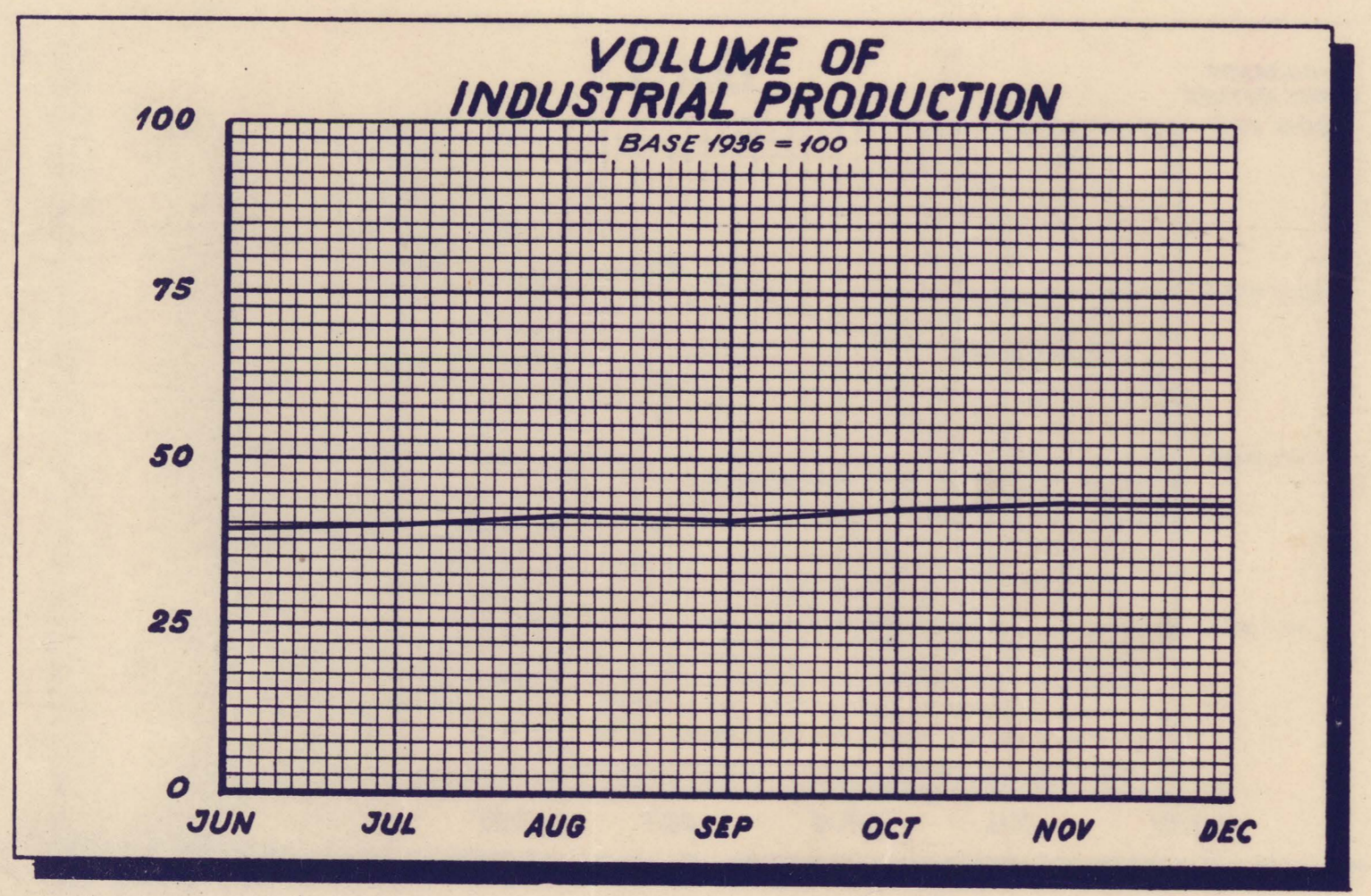
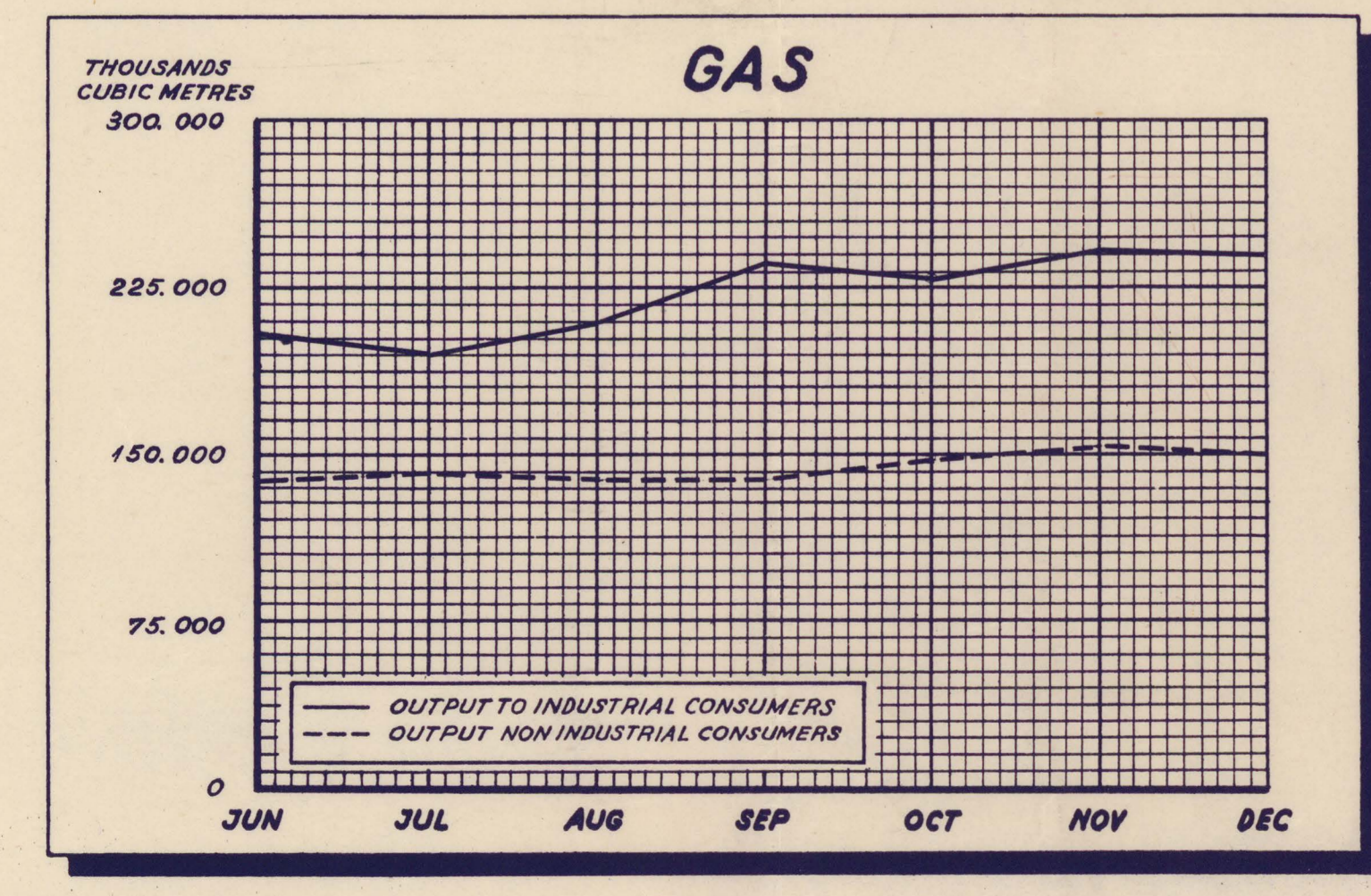
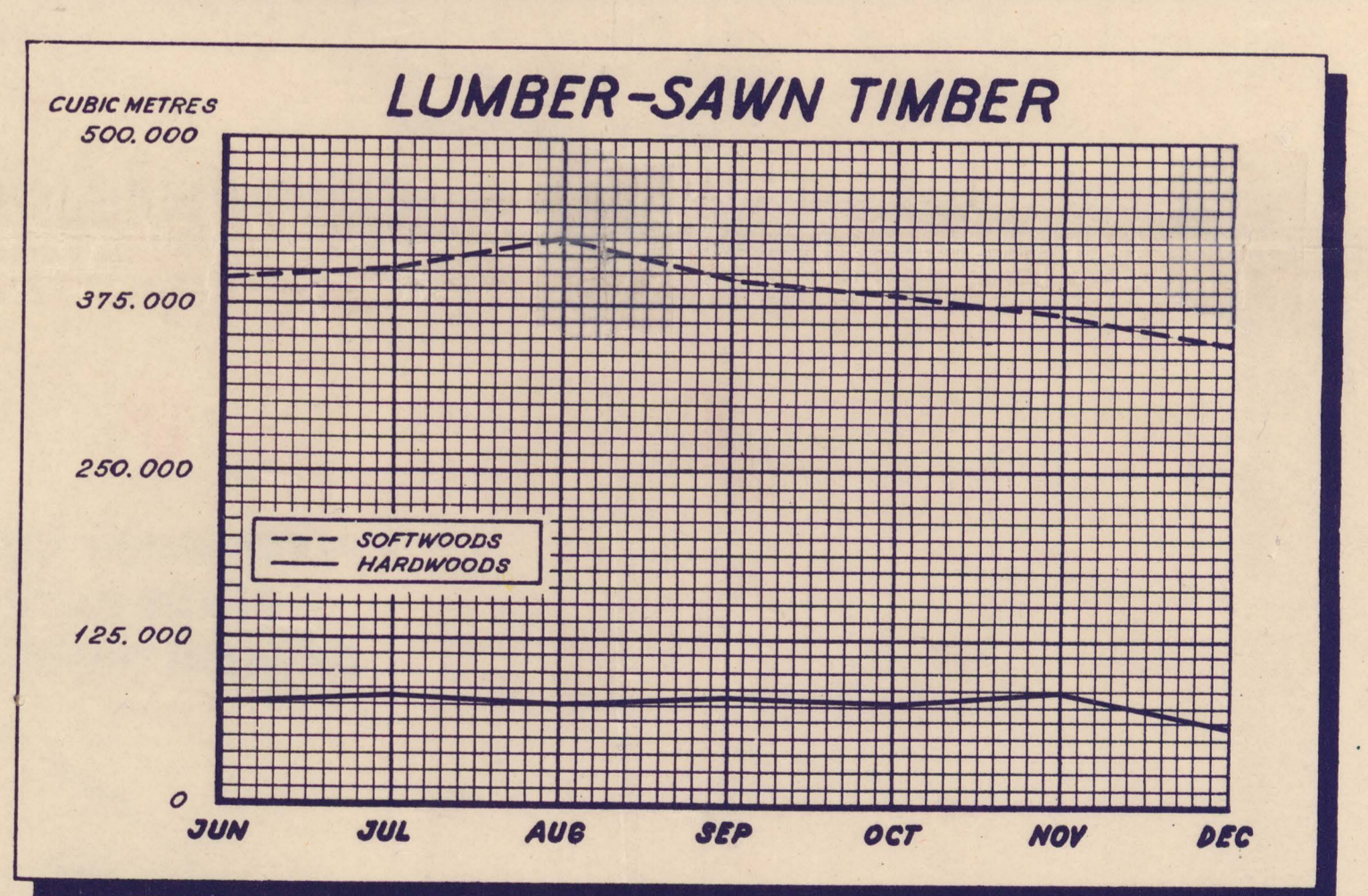
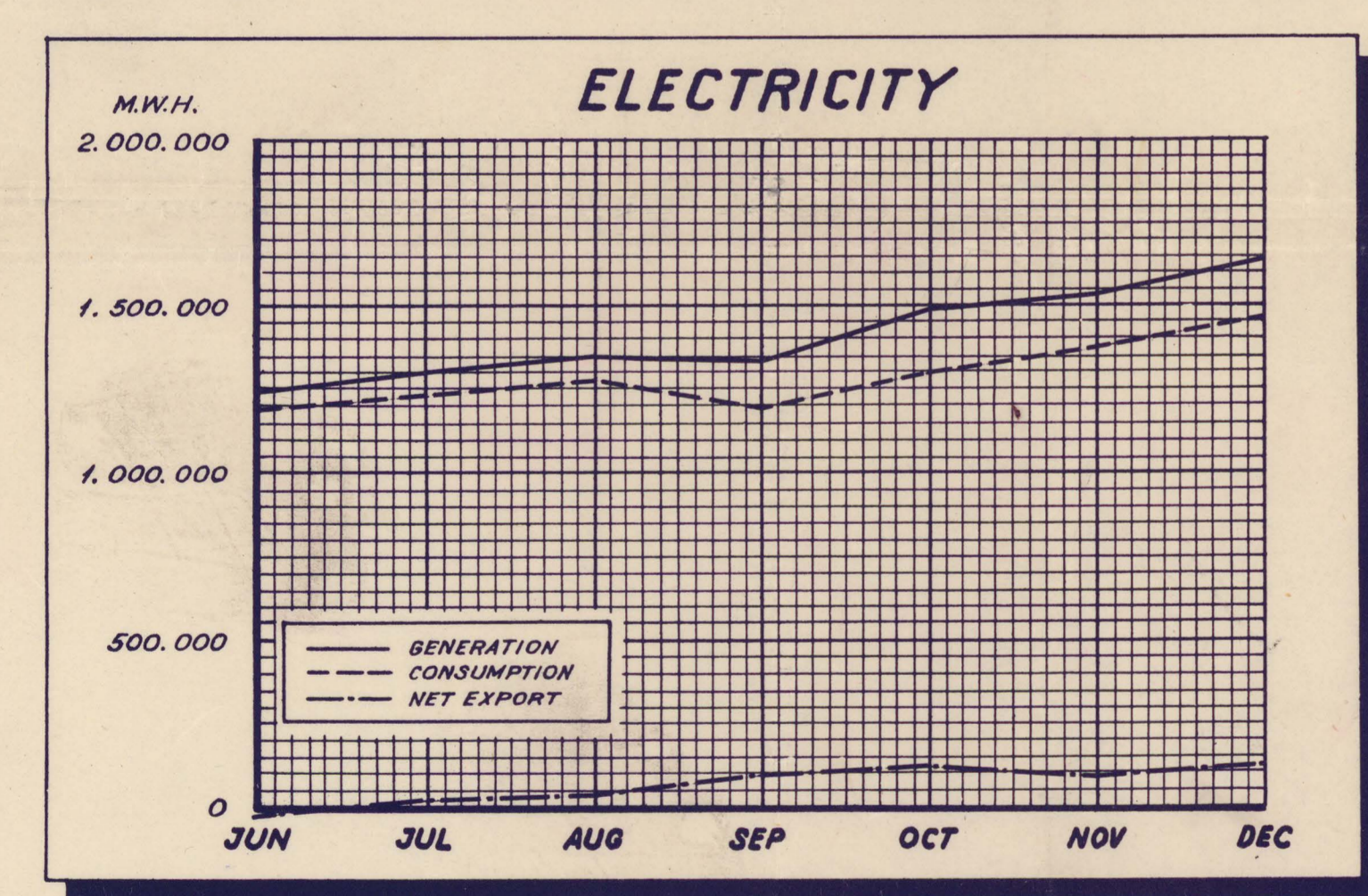
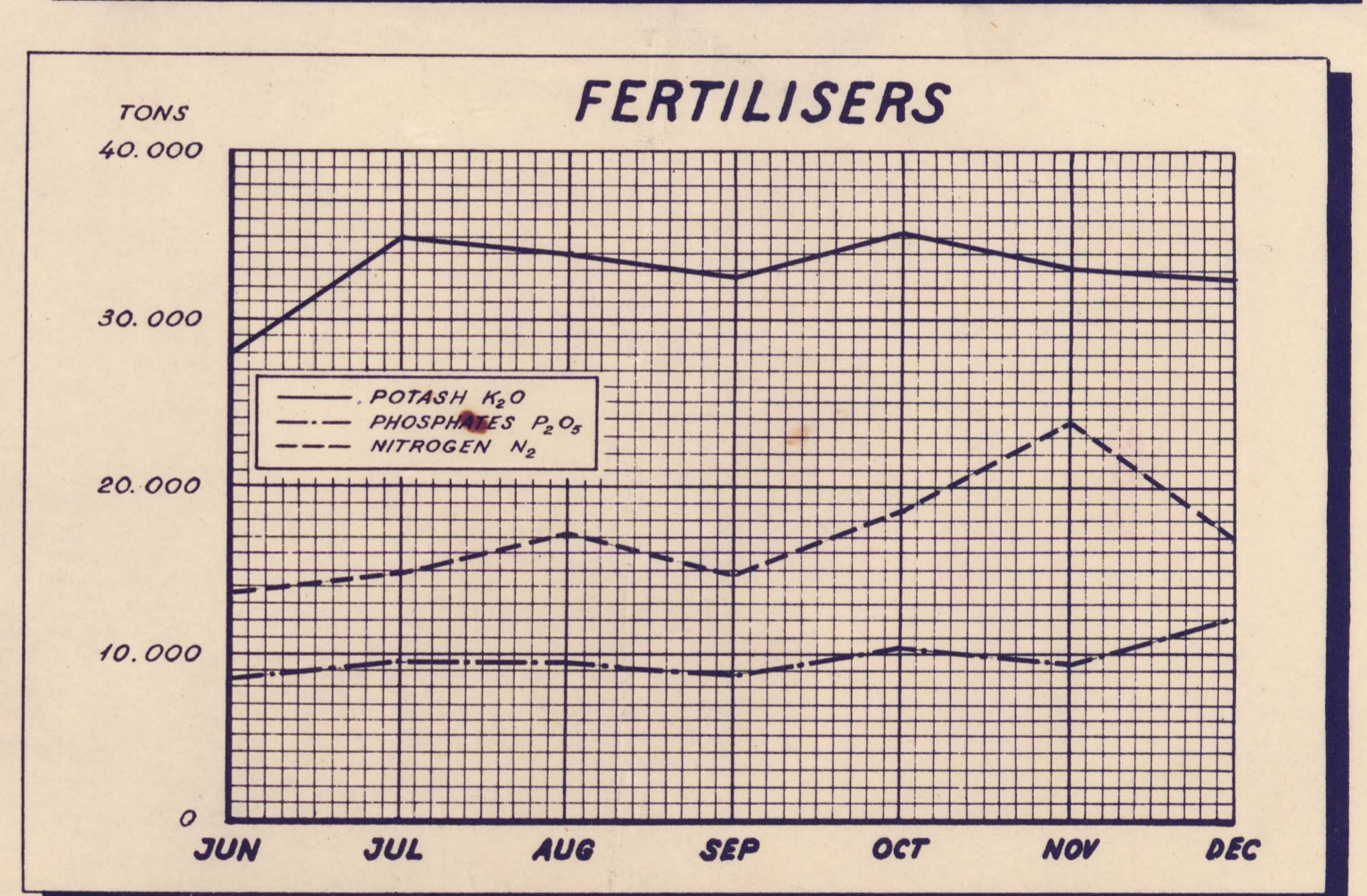
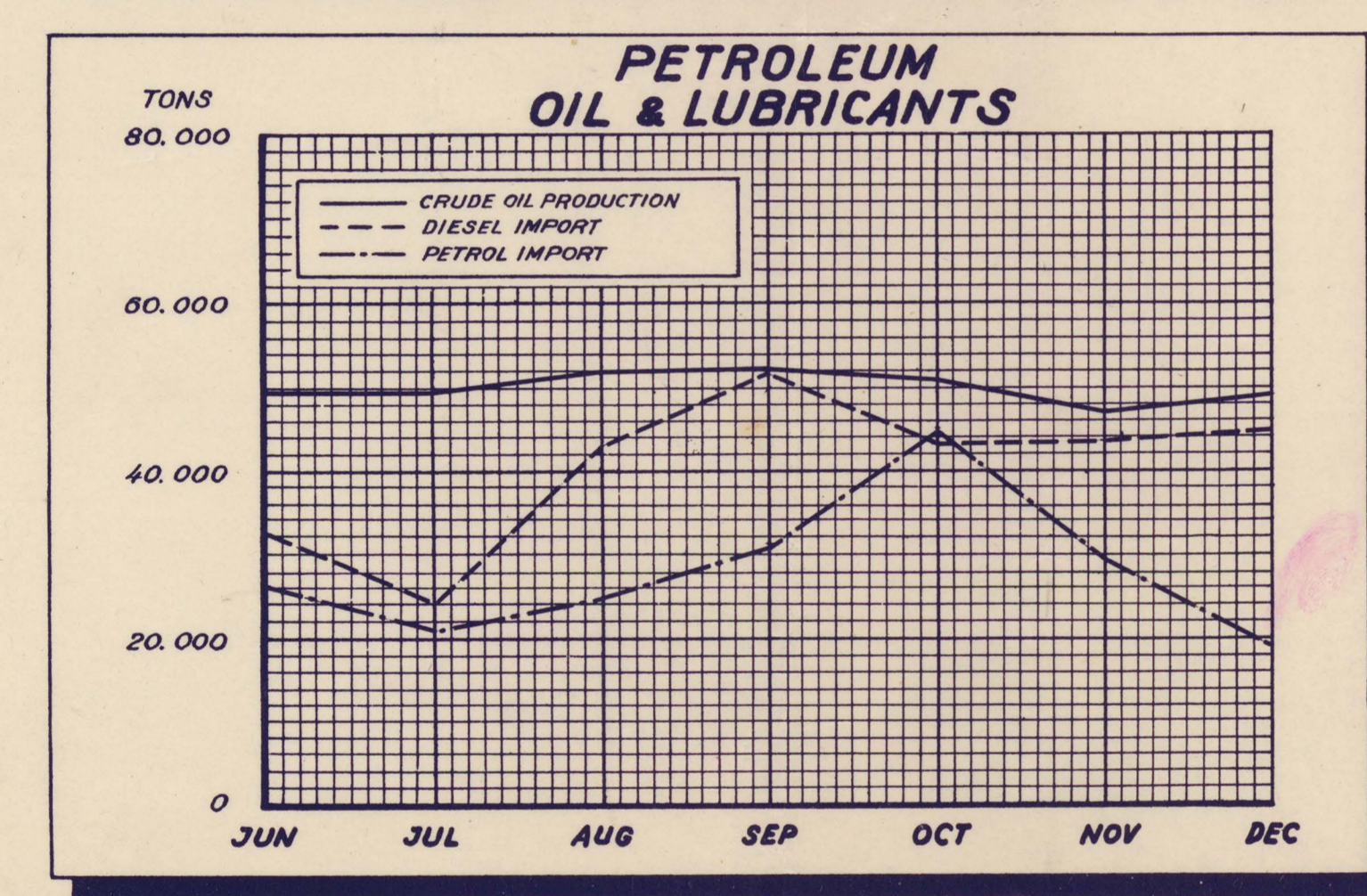
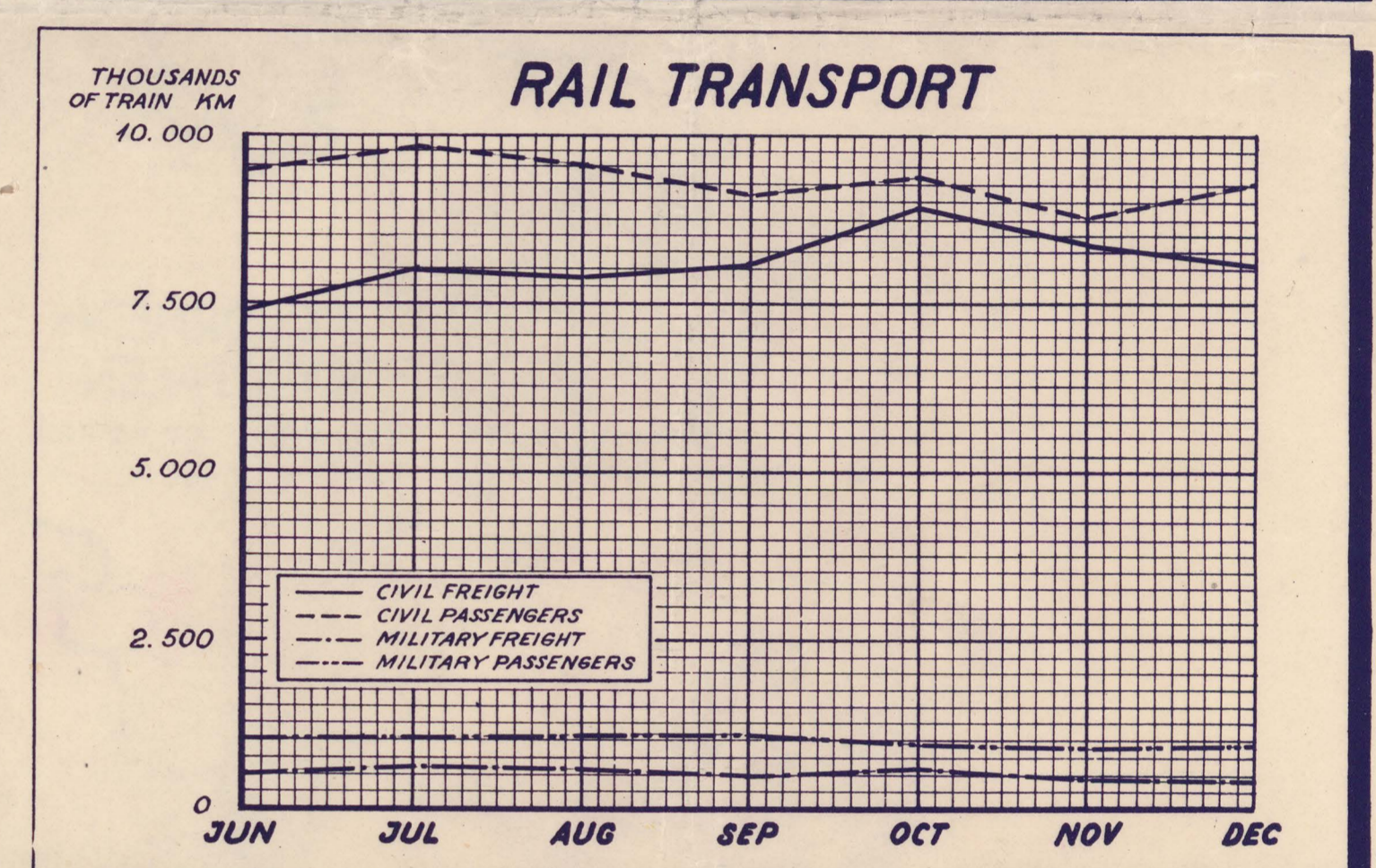
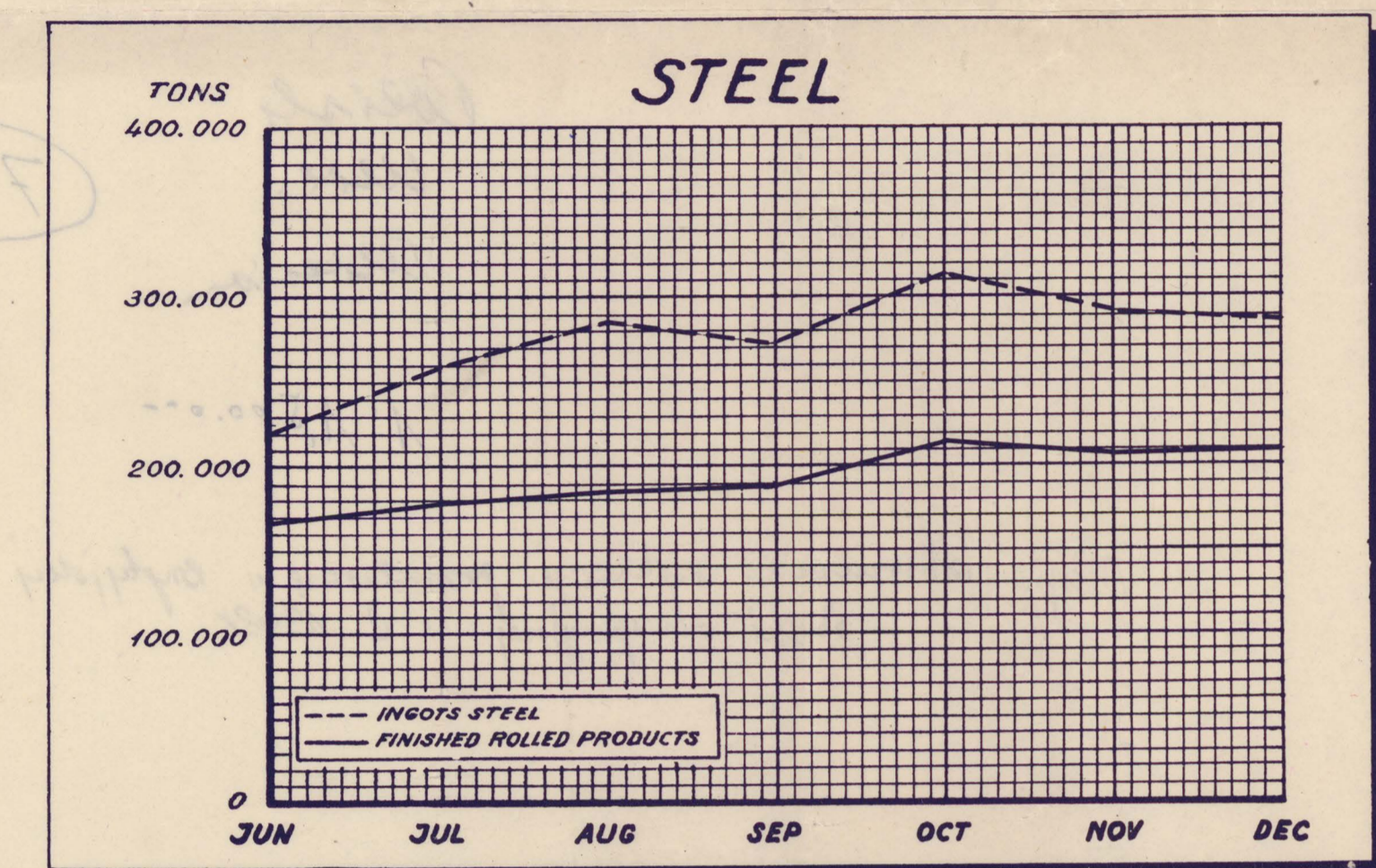
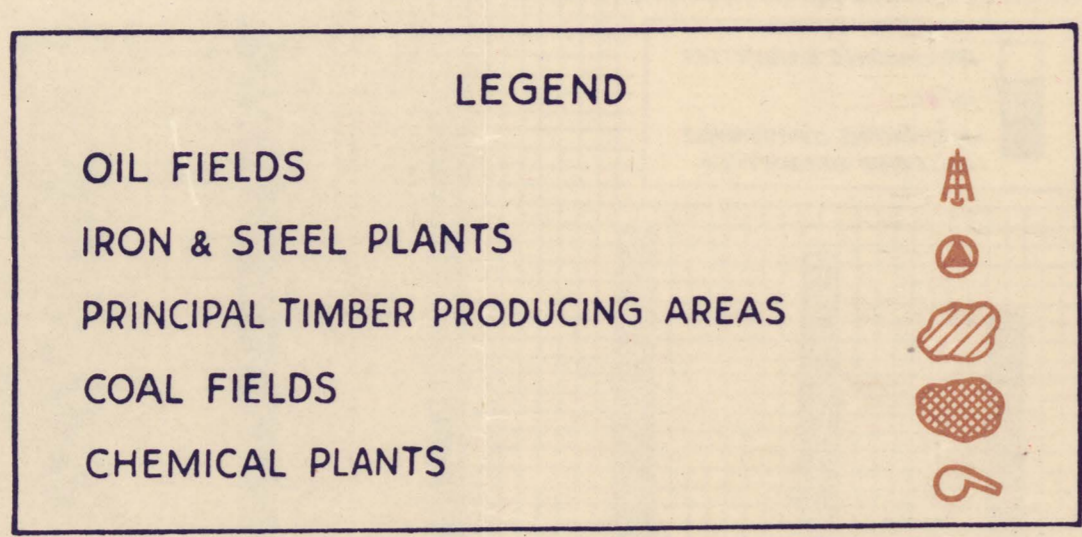
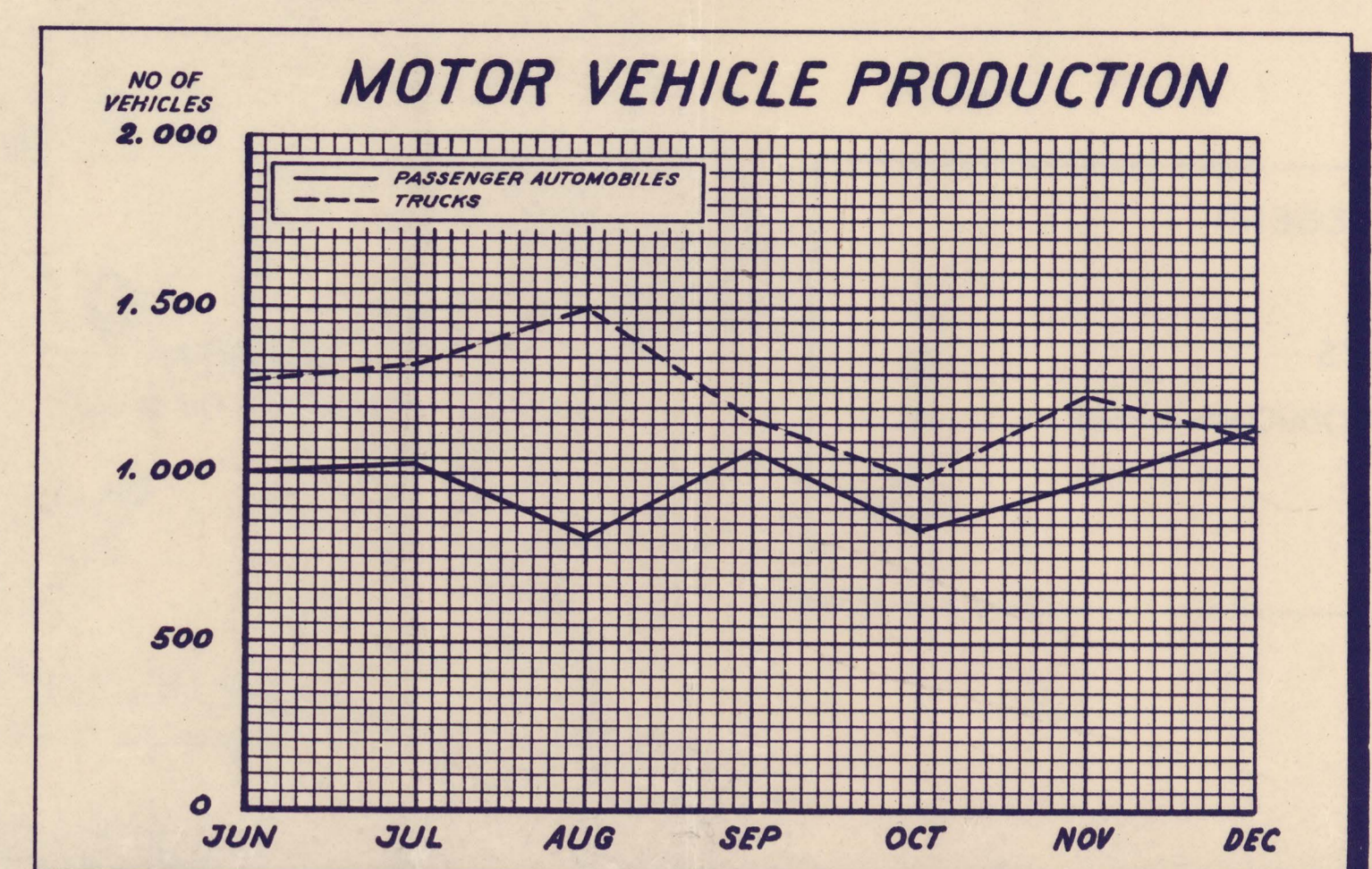
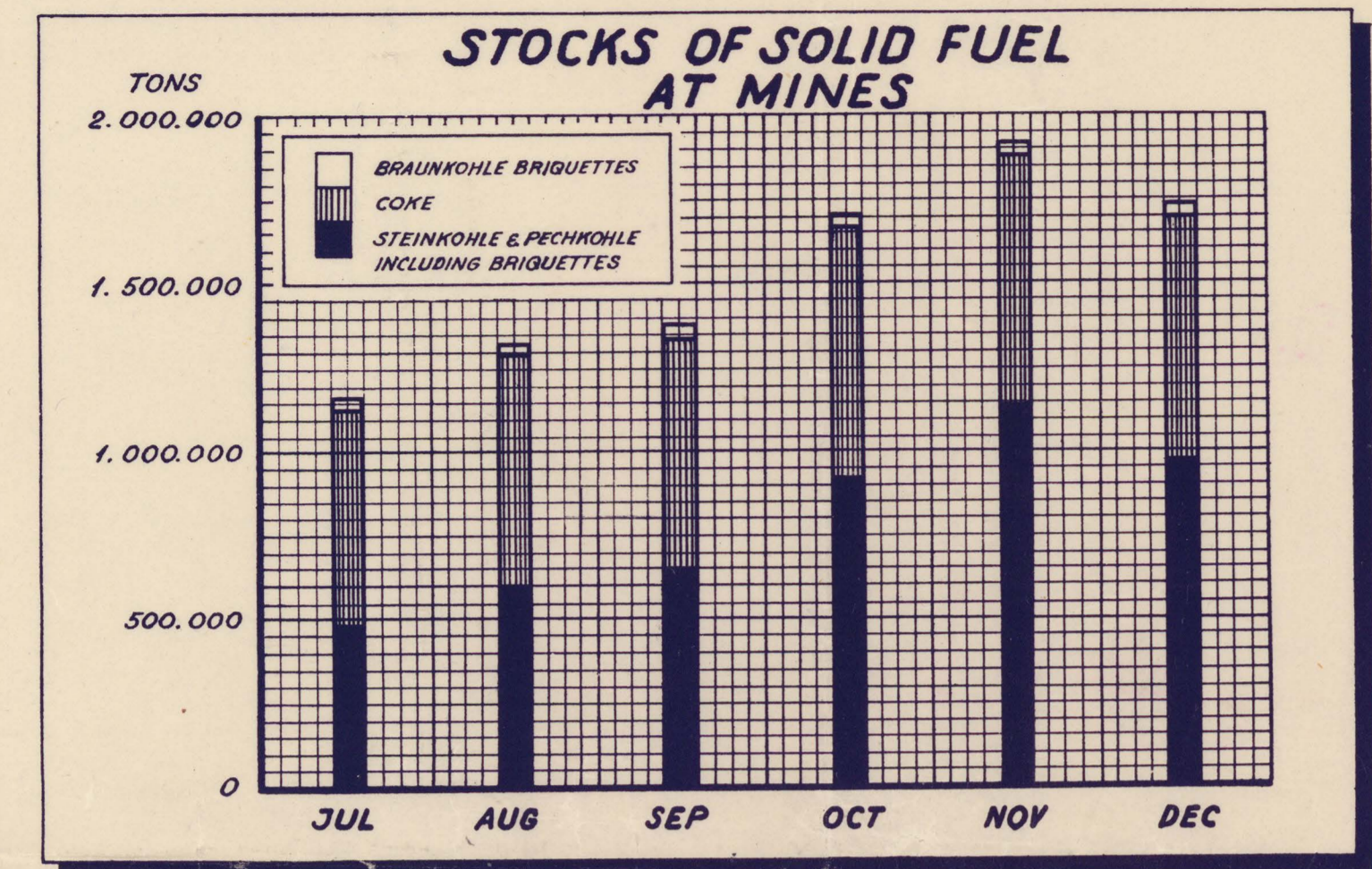
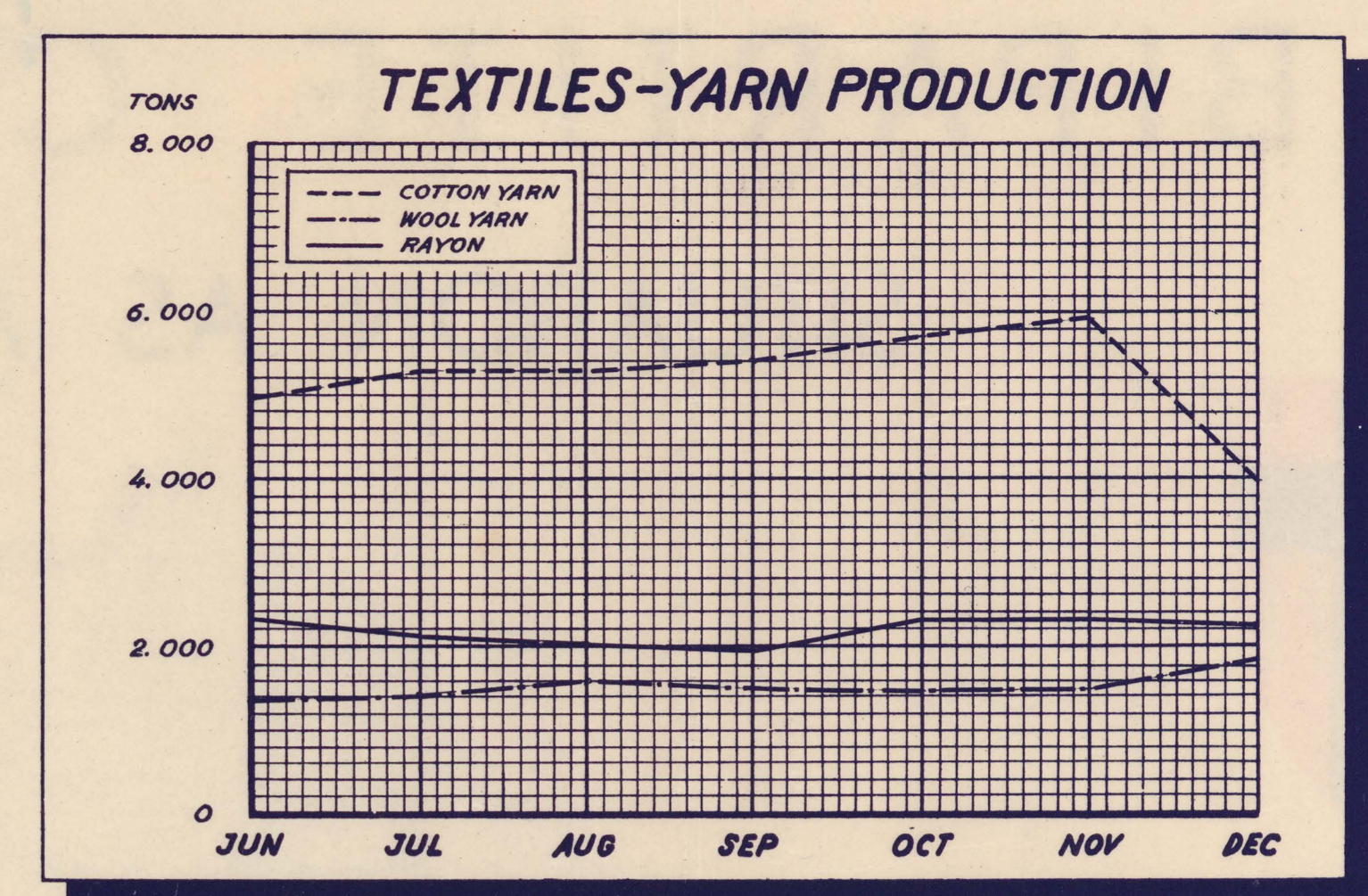
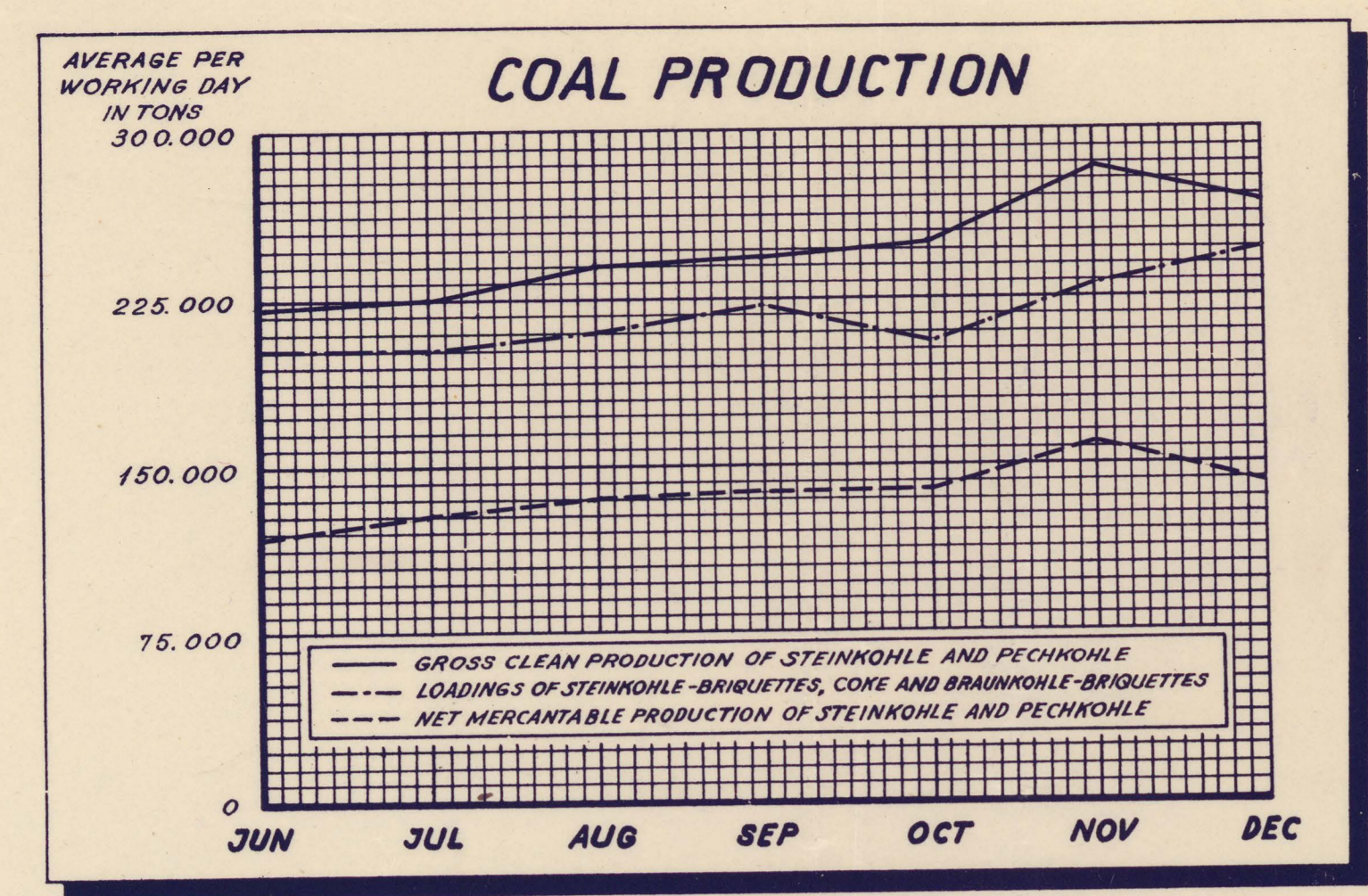


# BIPARTITE CONTROL OFFICE

## SITUATION AS AT 1st. JANUARY 1948

ZAREJSTROWANO



REFER TO THIS MAP AS B.A.O.R. (MISC.) No. 21.